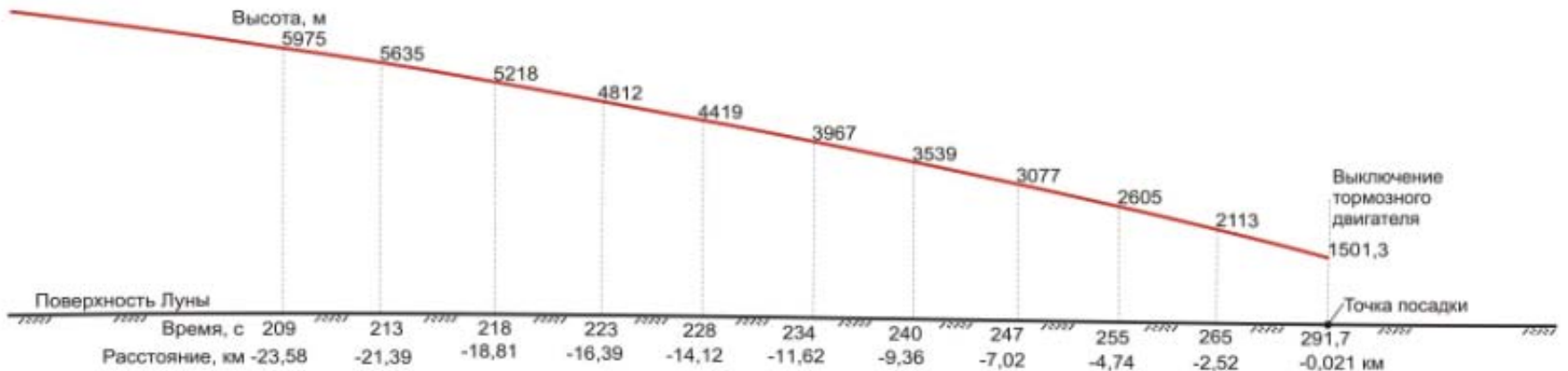
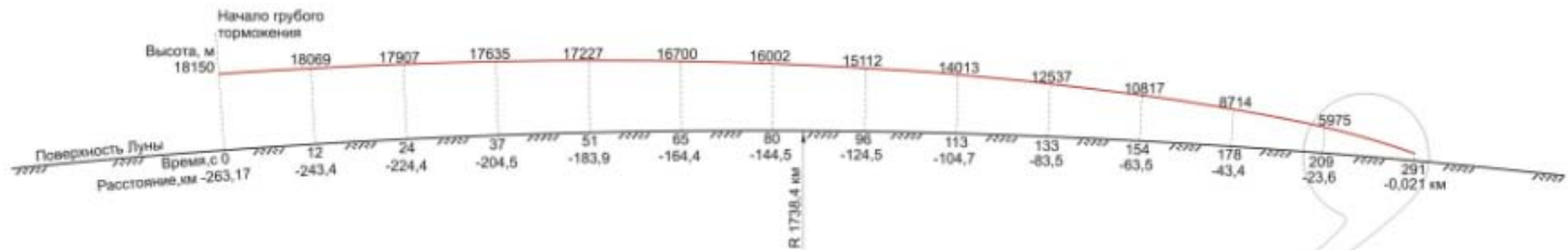


Landing Site Selection from Relief along Landing Track

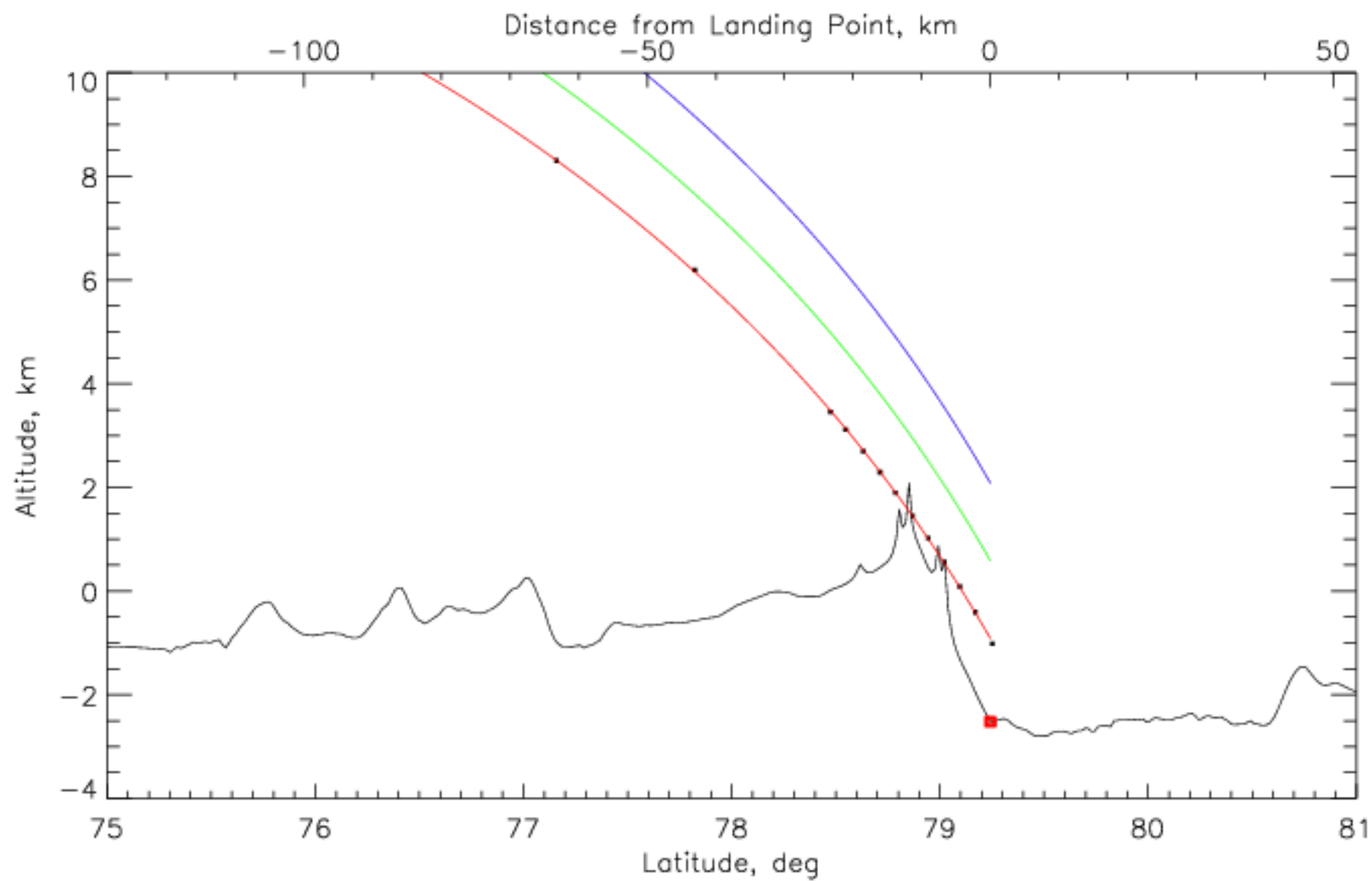
Dmitry Golovin

Braking trajectory from Lavockin Association

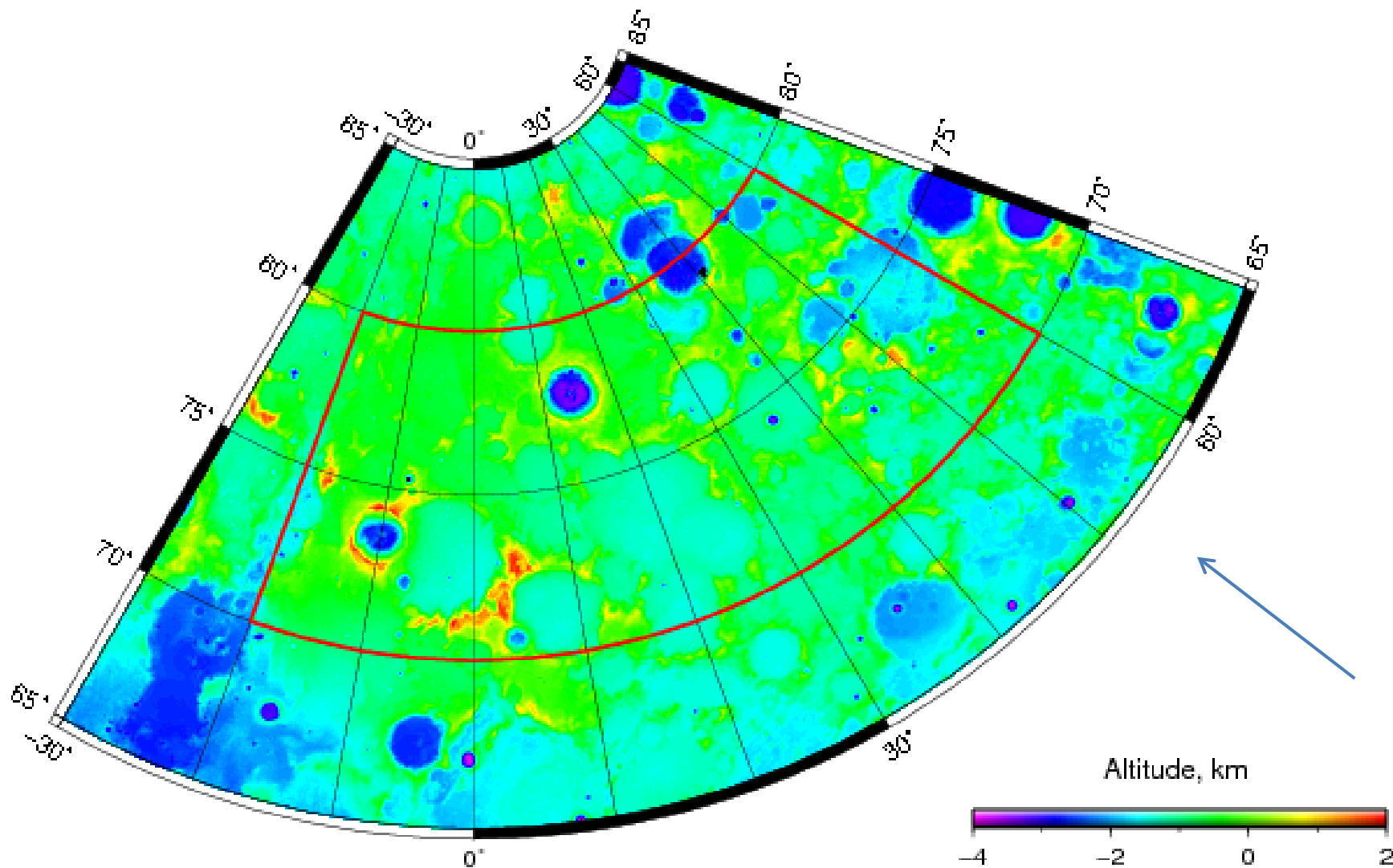
Номинальная траектория торможения КА "Луна-Ресурс"



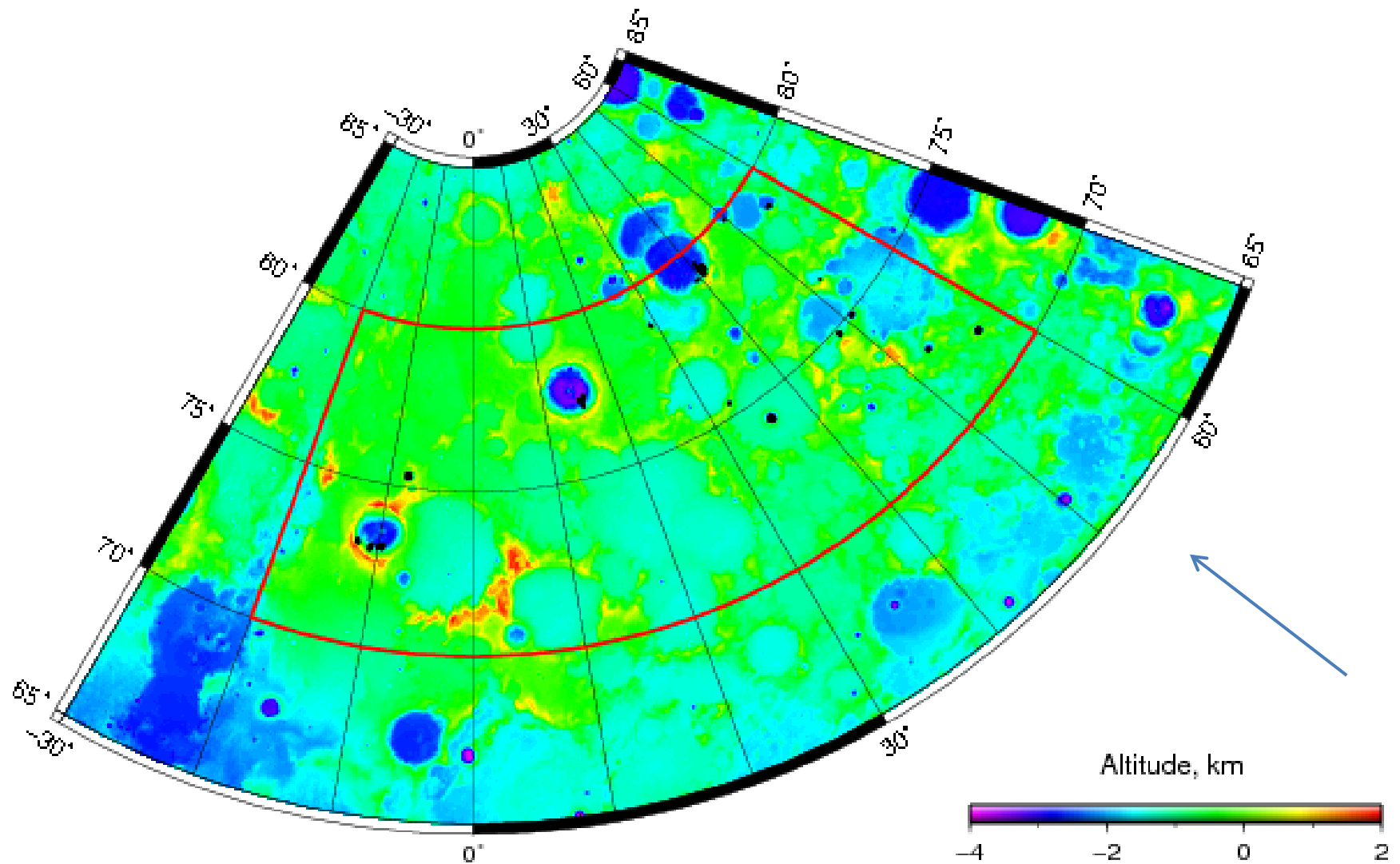
Lon=40.695313, Lat=78.8516, Alt=-0.541508



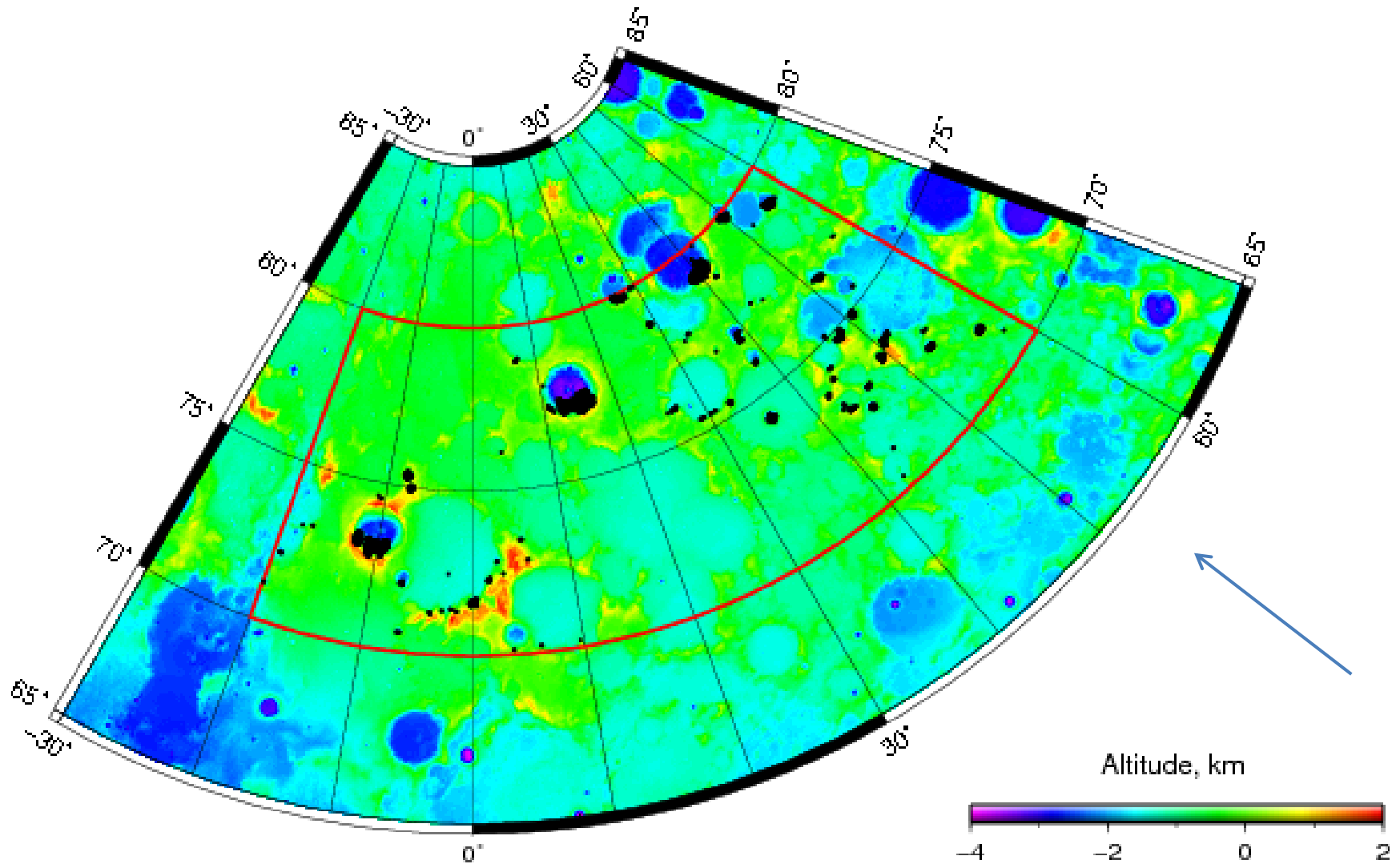
North Region, $D_{\min} = 0.0$ km



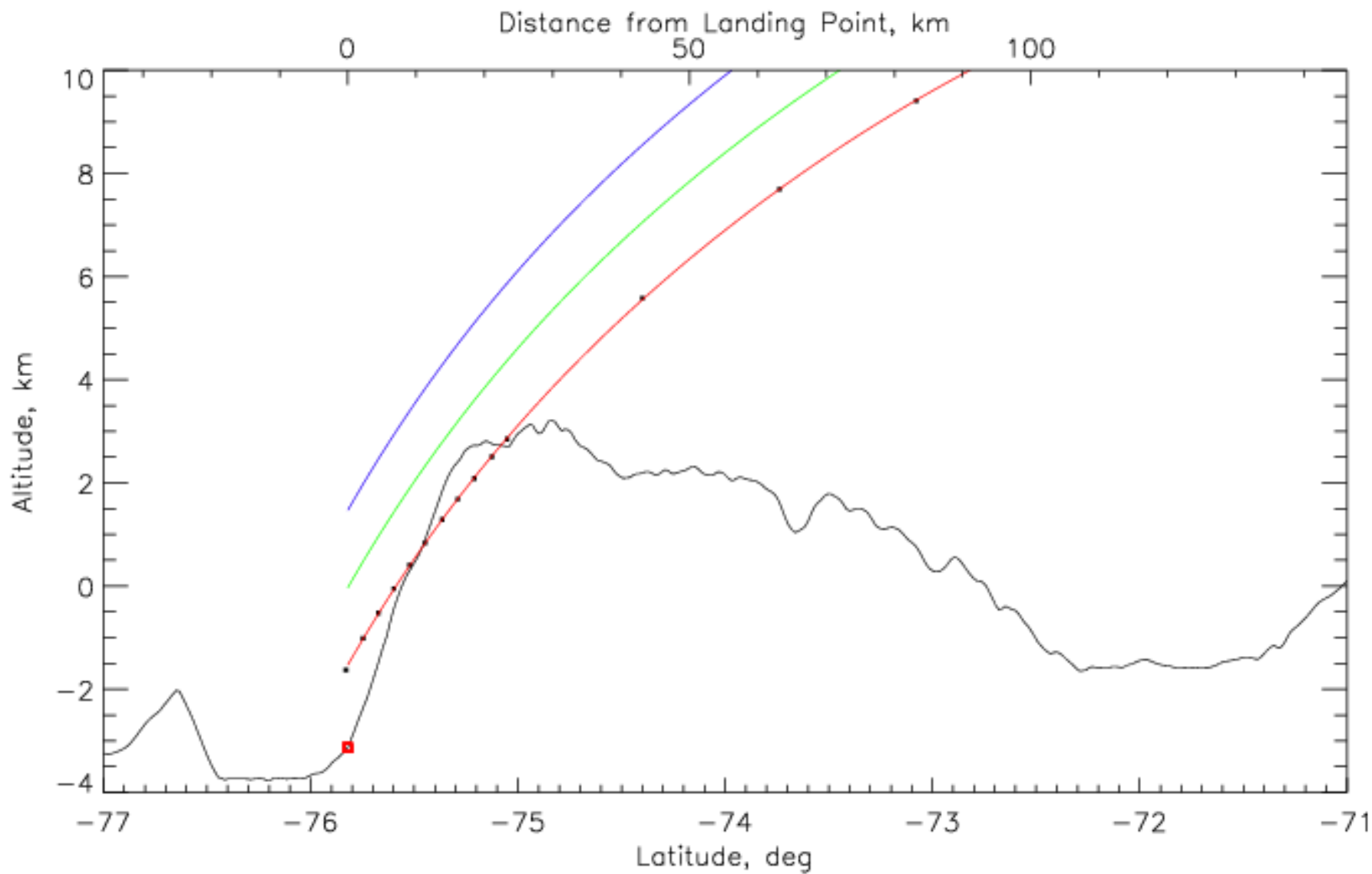
North Region, $D_{\min} = 0.6$ km



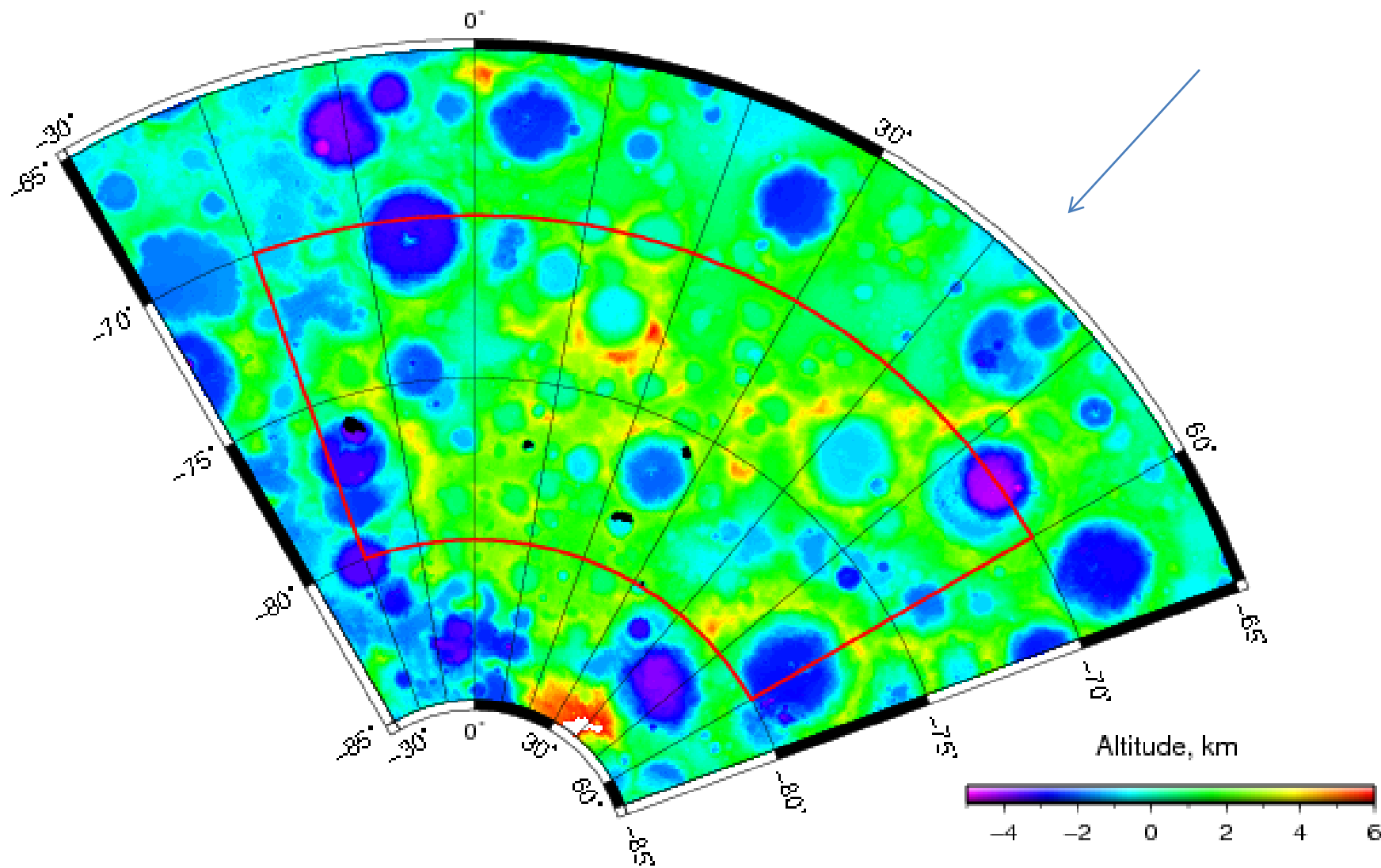
North Region, $D_{\min} = 1.2$ km



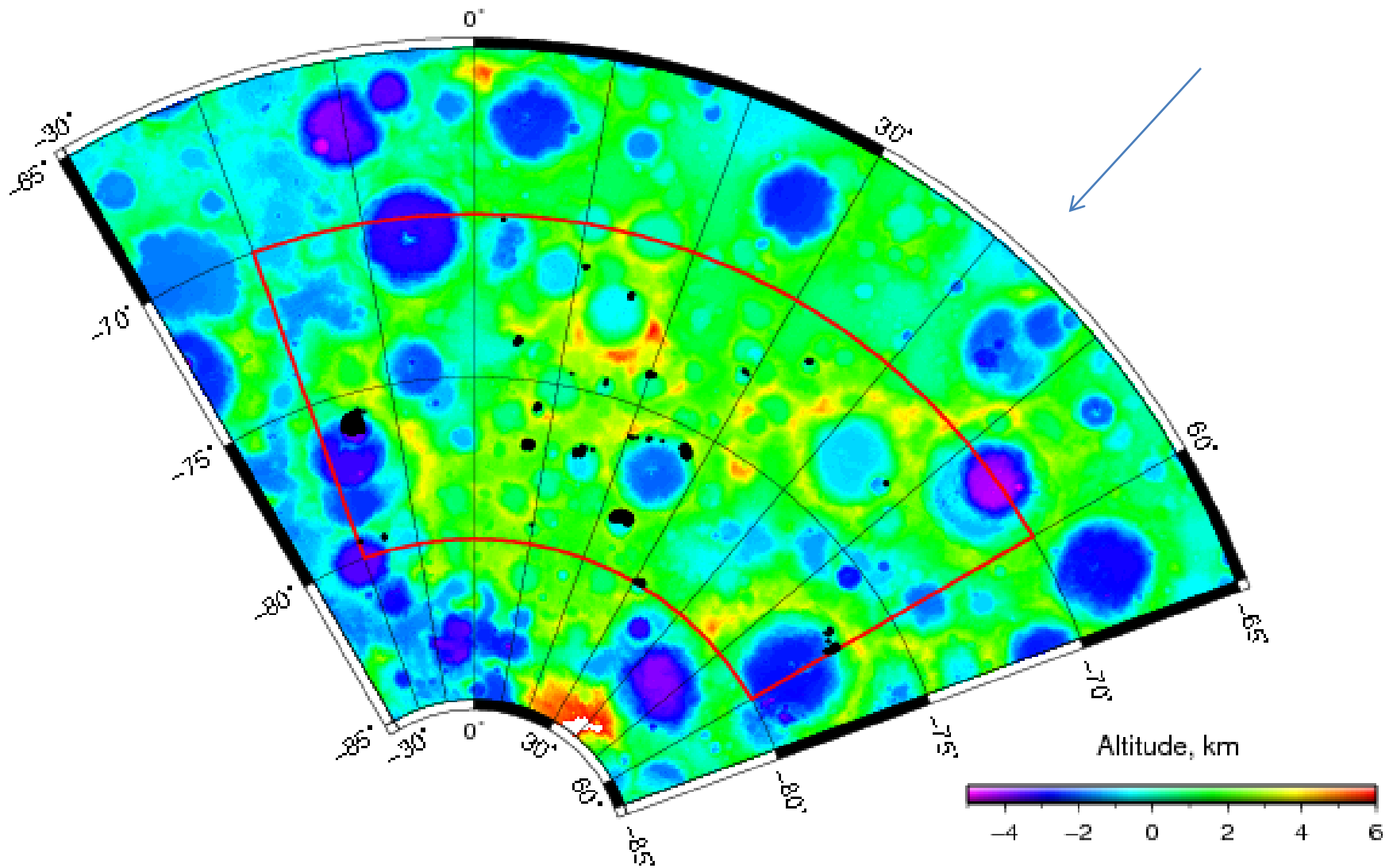
Lon=-15.914063, Lat=-75.2578, Alt=-0.753956



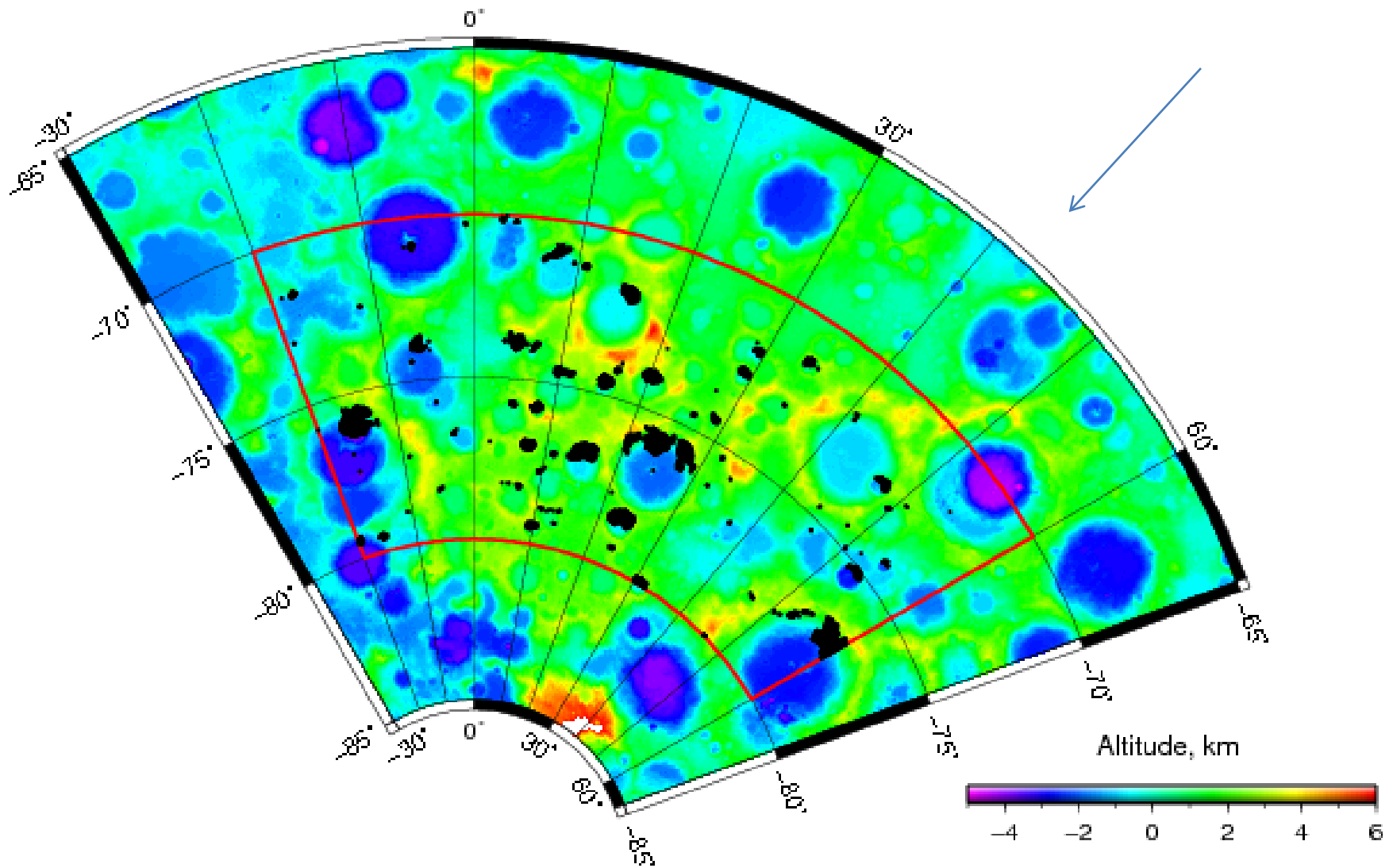
South Region, $D_{\min} = 0.0$ km



South Region, $D_{\min} = 0.6$ km



South Region, $D_{\min} = 1.2$ km



Boguslavsky Crater Region

